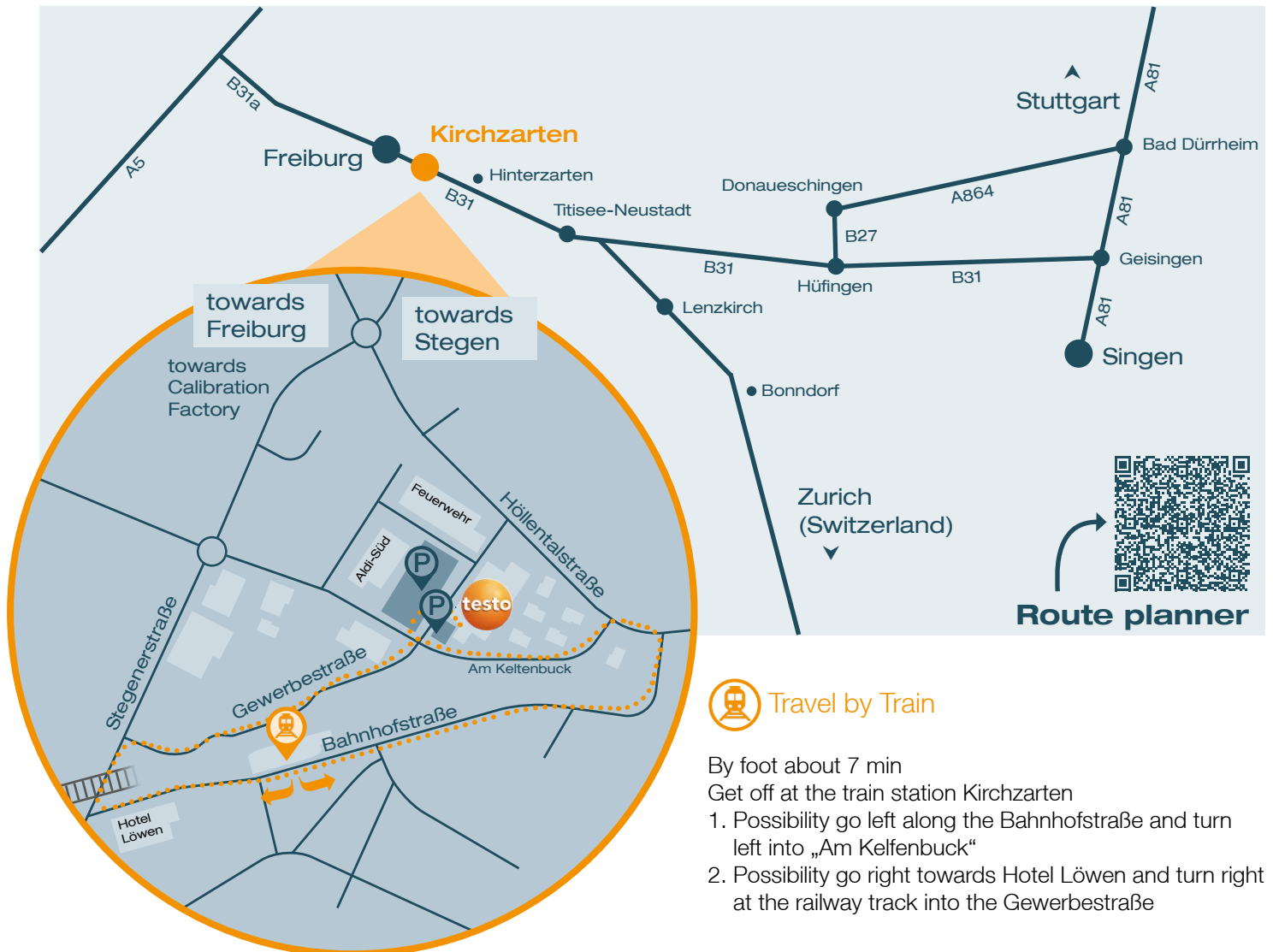


Testo Industrial Services GmbH

Directions • Gewerbestraße 3 Headquarters



Travel by Train


- By foot about 7 min
Get off at the train station Kirchzarten
1. Possibility go left along the Bahnhofstraße and turn left into „Am Kelfenbuck“
 2. Possibility go right towards Hotel Löwen and turn right at the railway track into the Gewerbestraße

Comming from Basel/Karlsruhe A5

- Highway exit Freiburg Mitte
- B31 direction to Donaueschingen
- Exit Kirchzarten
- Direction to Industriegebiet Kirchzarten
- Extension of the road past the 1st roundabout towards the Keltenbuck industrial area
- Extension of the road past the 2nd roundabout towards the train station
- 1st street to the right into the Keltenbuck industrial area

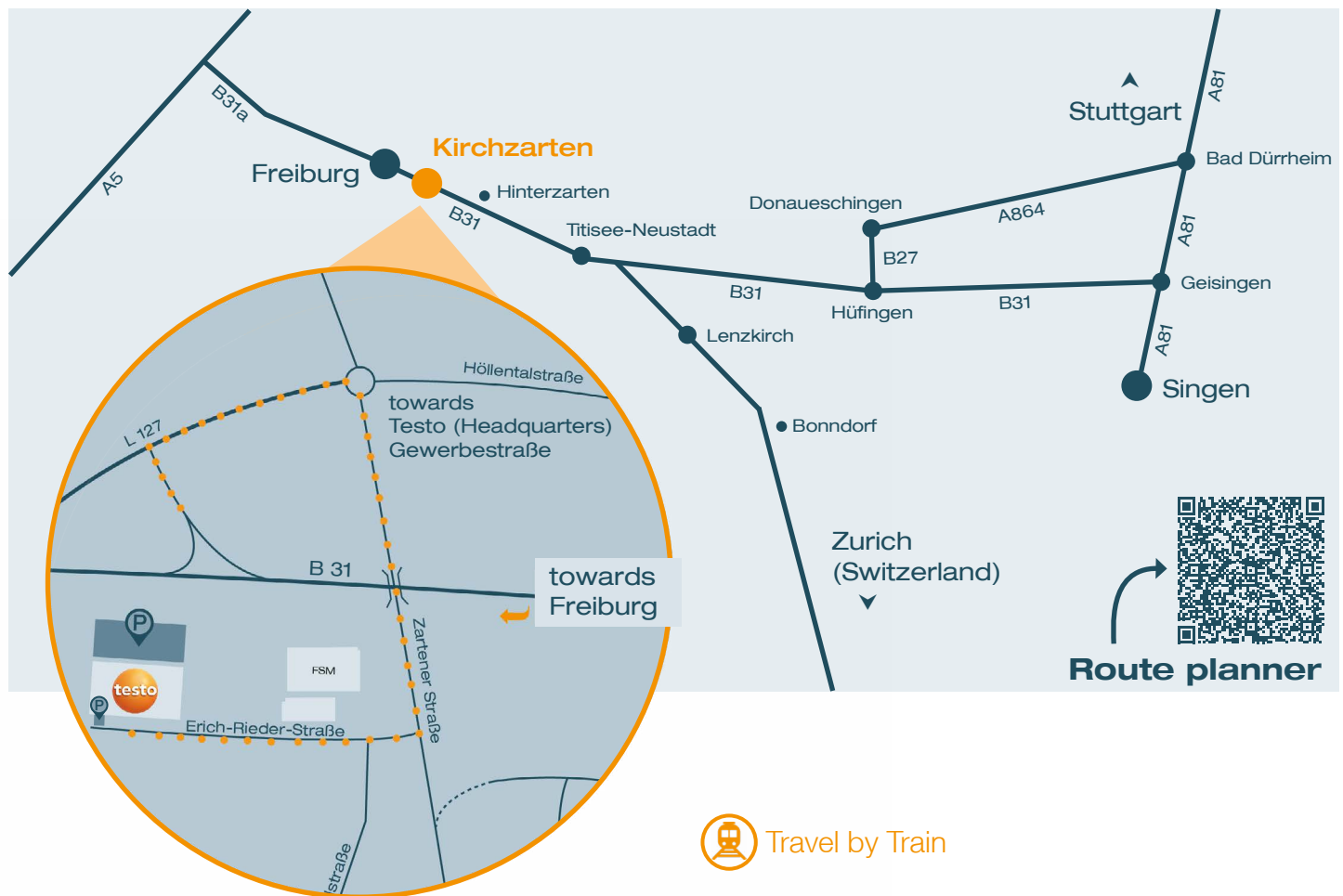
Comming from Singen/Stuttgart A81

- Exit Donaueschingen
- B31 direction to Freiburg
- Exit Burg-Birkenhof
- Follow Höllentalstraße to Kirchzarten
- After the railroad crossing, turn left into the 4th street

 Visitor parking is available in fornt of the main entrance and in front of the building.

Testo Industrial Services GmbH

Directions • Erich-Rieder-Straße 4 Calibration Factory



Comming from Basel/Karlsruhe A5

- Highway exit Freiburg Mitte
- B31 direction to Donaueschingen
- Exit Kirchzarten
- Turn left, then take the first exit at the roundabout
- At the next Street, turn right into Erich-Rieder-Straße
- The Calibration Factory is at the end of the road on the right-hand side

Comming from Singen/Stuttgart A81

- Exit Donaueschingen
- B31 direction to Freiburg
- Exit Kirchzarten
- Turn left, then take the first exit at the roundabout
- At the next Street, turn right into Erich-Rieder-Straße
- The Calibration Factory is at the end of the road on the right-hand side

Travel by Train

By foot about 12 min

- Get off at the train station Kirchzarten
- Go right towards Hotel Löwen
- There, turn right into Stegener Straße
- Turn left into Jakob-Saur-Straße
- After the ZG Raiffeisen Markt turn right into Zartener Straße
- Turn left into Erich-Rieder-Straße
- The Calibration Factory is at the end of the road on the right-hand side

Travel from Headquarters

By foot about 14 min

- Follow the Gerwigstraße (on the left side of ALDI) towards the roundabout
- Go straight towards Ottenstraße
- Turn right into Wilhelm-Schauenberg-Straße
- Turn left into Lindenbergstraße and follow the street until the end
- Turn right into Zartener Straße
- Turn left into Erich-Rieder-Straße
- The Calibration Factory is at the end of the road on the right-hand side